

315 W. PENNSYLVANIA AVENUE PEN ARGYL, PA 18072

Thursday, January 19, 2017

Environmental Radius Report



2055 E. Rio Salado Pkwy
Tempe, AZ 85381
480-967-6752

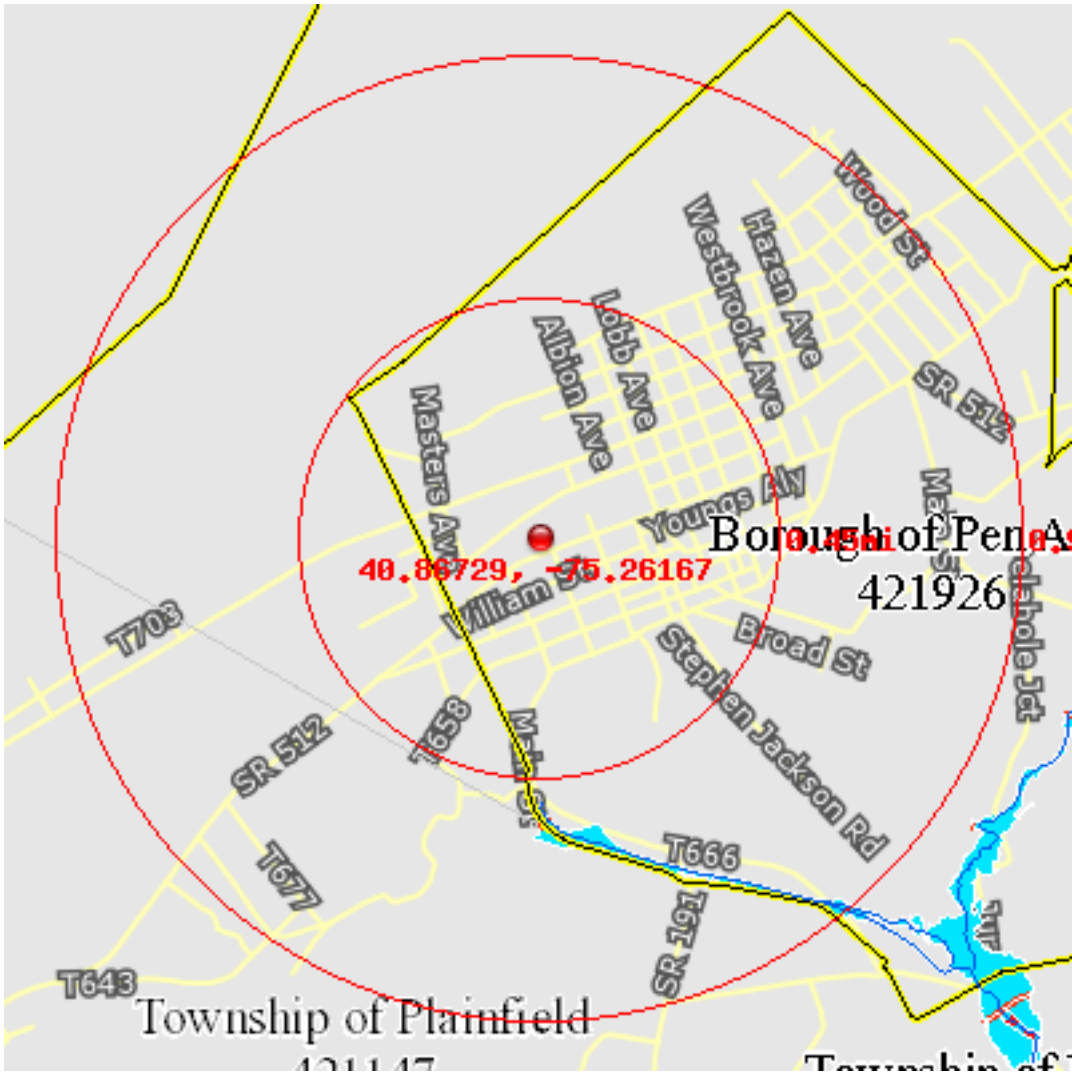
Summary








Flood Zones Hazard Map

Federal Emergency Management Agency (FEMA)

	< 1/4	1/4 - 1/2	1/2 - 1
National Priorities List (NPL)			
CERCLIS List			
CERCLIS NFRAP			
RCRA CORRACTS Facilities			
RCRA non-CORRACTS TSD Facilities			
Federal Institutional Control / Engineering Control Registry			
Emergency Response Notification System (ERNS)			
US Toxic Release Inventory			1
US RCRA Generators (CESQG, SQG, LQG)	1	2	3
US ACRES (Brownfields)	1		
US NPDES			2
US Air Facility System (AIRS / AFS)		1	1
PA Underground Storage Tanks	2		14
PA Leaking Underground Storage Tanks		1	5
PA Brownfields			
PA Municipal Waste - Landfill Sites			1

Flood Hazard Zones Map



-  Area of Undetermined Flood Hazard
-  0.2% Annual Chance Flood Hazard
-  Future Conditions 1% Annual Chance Flood Hazard
-  1% Annual Chance Flood Hazard
-  Regulatory Floodway
-  Special Floodway
-  Area with Reduced Risk Due to Levee

National Priorities List (NPL)

This database returned no results for your area.

The Superfund Program, administered under the Comprehensive Environmental Response, Compensation, and Liability Act (CERCLA) is an EPA Program to locate, investigate, and clean up the worst hazardous waste sites throughout the United States. The NPL (National Priorities List) is the list of national priorities among the known releases or threatened releases of hazardous substances, pollutants, or contaminants throughout the United States and its territories. The NPL is intended primarily to guide the EPA in determining which sites warrant further investigation. The boundaries of an NPL site are not tied to the boundaries of the property on which a facility is located. The release may be contained within a single property's boundaries or may extend across property boundaries onto other properties. The boundaries can, and often do change as further information on the extent and degree of contamination is obtained.

CERCLIS List

This database returned no results for your area.

The United States Environmental Protection Agency (EPA) investigates known or suspected uncontrolled or abandoned hazardous substance facilities under the Comprehensive Environmental Response, Compensation, and Liability Act (CERCLA). EPA maintains a comprehensive list of these facilities in a database known as the Comprehensive Environmental Response, Compensation and Liability Information System (CERCLIS). These sites have either been investigated or are currently under investigation by the EPA for release or threatened release of hazardous substances. Once a site is placed in CERCLIS, it may be subjected to several levels of review and evaluation and ultimately placed on the National Priority List (NPL).

CERCLIS sites designated as "No Further Remedial Action Planned" (NFRAP) have been removed from CERCLIS. NFRAP sites may be sites where, following an initial investigation, no contamination was found, contamination was removed quickly without the need for the site to be placed on the NPL, or the contamination was not serious enough to require Federal Superfund Action or NPL consideration.

CERCLIS NFRAP

This database returned no results for your area.

As of February 1995, CERCLIS sites designated "No Further Remedial Action Planned" NFRAP have been removed from CERCLIS. NFRAP sites may be sites where, following an initial investigation, no contamination was found, contamination was removed quickly without the site being placed on the NPL, or the contamination was not serious enough to require Federal Superfund action or NPL consideration. EPA has removed these NFRAP sites from CERCLIS to lift unintended barriers to the redevelopment of these properties. This policy change is part of EPA's Brownfields Redevelopment Program to help cities, states, private investors and affected citizens promote economic redevelopment of unproductive urban sites.

RCRA CORRACTS Facilities

This database returned no results for your area.

The United States Environmental Protection Agency (EPA) regulates hazardous waste under the Resource Conservation and Recovery Act (RCRA). The EPA maintains the Corrective Action Report (CORRACTS) database of Resource Conservation and Recovery Act (RCRA) facilities that are undergoing "corrective action." A "corrective action order" is issued pursuant to RCRA Section 3008(h) when there has been a release of hazardous waste or constituents into the environment from a RCRA facility. Corrective actions may be required beyond the facility's boundary and can be required regardless of when the release occurred, even if it predated RCRA.

RCRA non-CORRACTS TSD Facilities

This database returned no results for your area.

The United States Environmental Protection Agency (EPA) regulates hazardous waste under the Resource Conservation and Recovery Act (RCRA). The EPA's RCRA Program identifies and tracks hazardous waste from the point of generation to the point of disposal. The RCRA Facilities database is a compilation by the EPA of facilities that report generation, storage, transportation, treatment, or disposal of hazardous waste. RCRA Permitted Treatment, Storage, Disposal Facilities (RCRA-TSD) are facilities which treat, store and/or dispose of hazardous waste.

Federal Institutional Control / Engineering Control Registry

This database returned no results for your area.

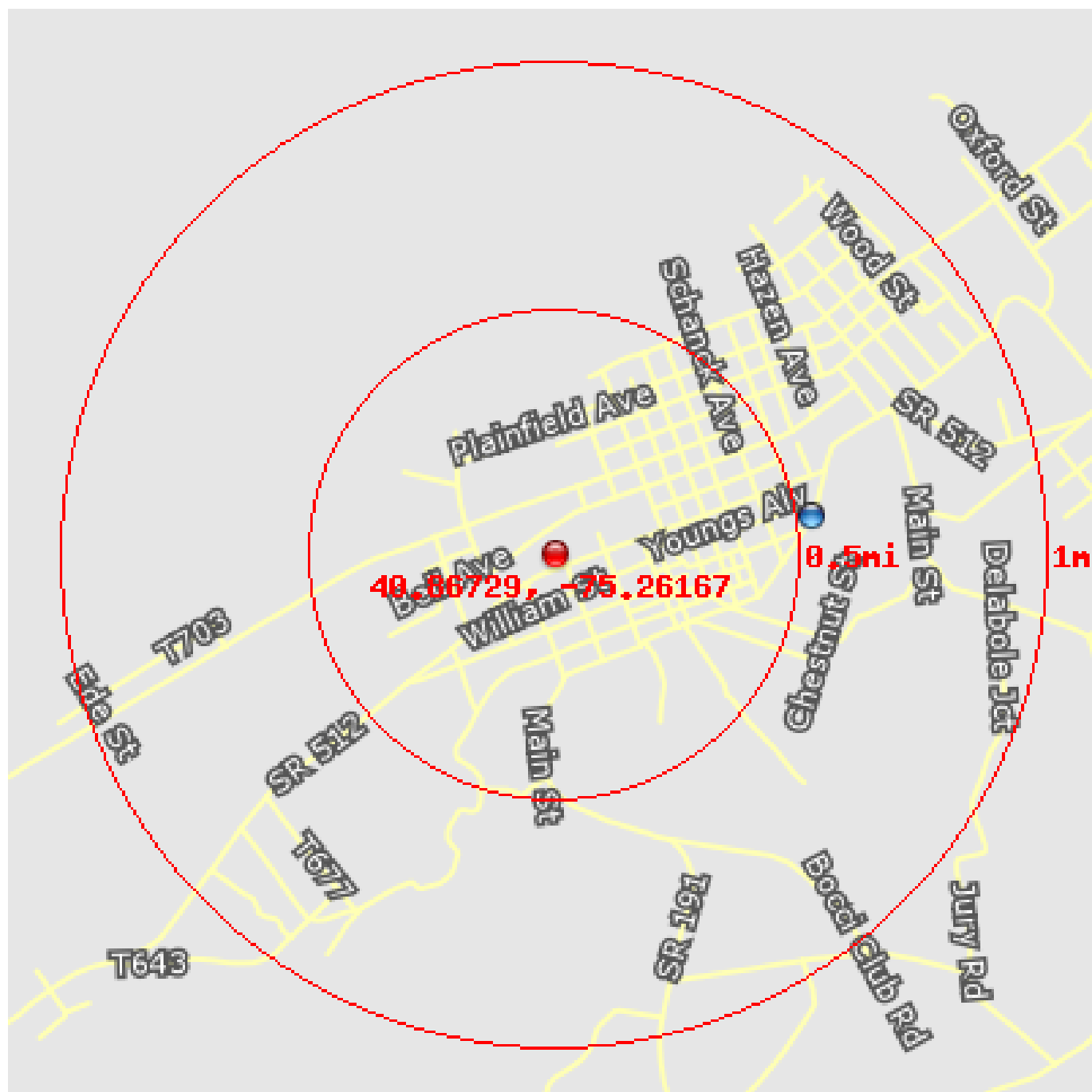
Federal Institutional Control / Engineering Control Registry

Emergency Response Notification System (ERNS)

This database returned 0 results for your area.

The Emergency Response Notification System (ERNS) is a national computer database used to store information on unauthorized releases of oil and hazardous substances. The program is a cooperative effort of the Environmental Protection Agency, the Department of Transportation Research and Special Program Administration's John Volpe National Transportation System Center and the National Response Center. There are primarily five Federal statutes that require release reporting: the Comprehensive Environmental Response, Compensation and Liability Act (CERCLA) section 103; the Superfund Amendments and Reauthorization Act(SARA) Title III Section 304; the Clean Water Act of 1972(CWA) section 311(b)(3); and the Hazardous Material Transportation Act of 1974(HMTA section 1808(b).

US Toxic Release Inventory



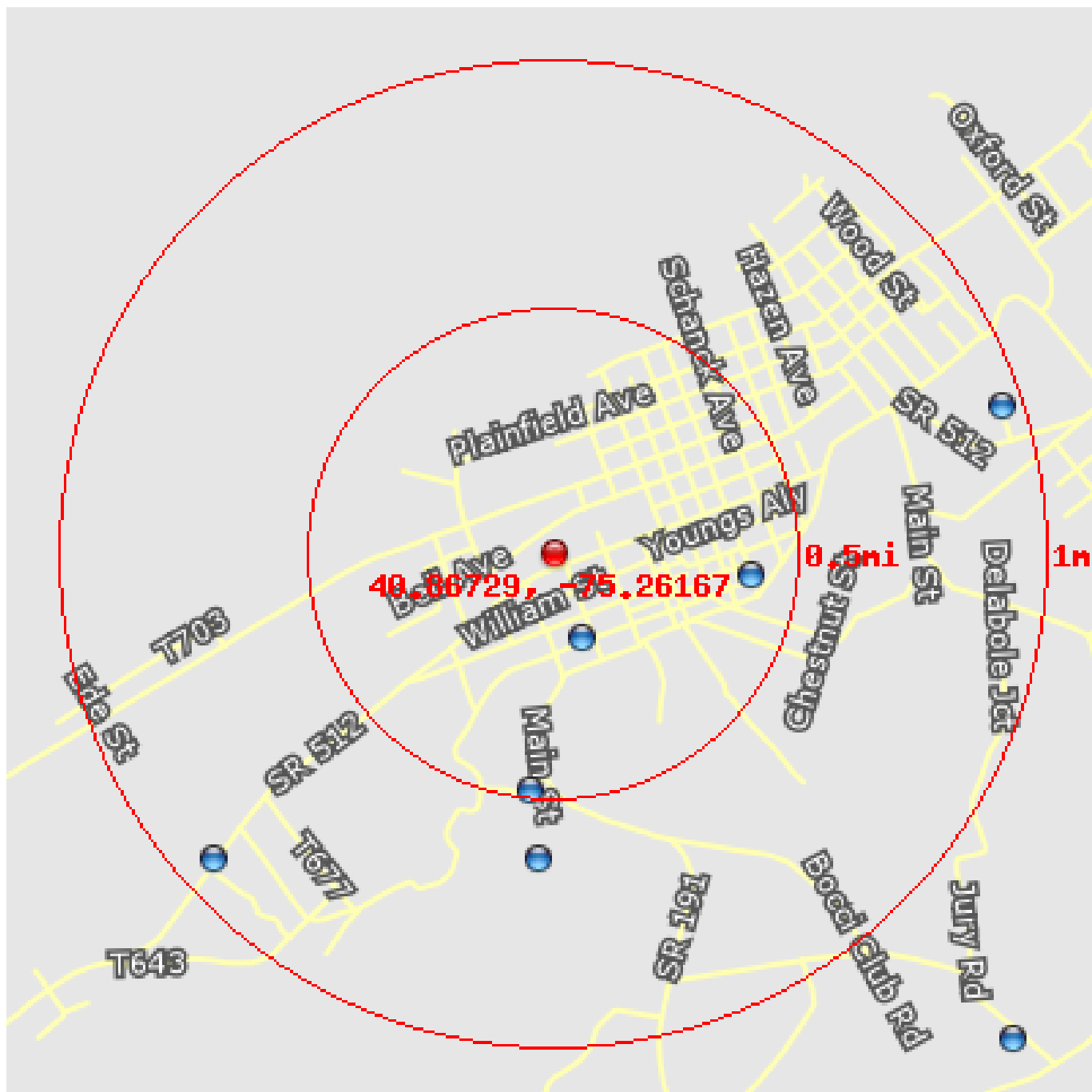
This database returned 1 results for your area.

The Toxics Release Inventory (TRI) is a publicly available EPA database that contains information on toxic chemical releases and other waste management activities reported annually by certain covered industry groups as well as federal facilities. TRI reporters for all reporting years are provided in the file.

US Toxic Release Inventory

Location	40.86832, -75.25164
Distance to site	2794 ft / 0.53 mi E
Info URL	http://iaspub.epa.gov/enviro/fii_query_detail.disp_program_facility?p_registry_id=110006839966
EPA Identifier	110006839966
Primary Name	INTERGY INCORPORATED
Address	222 EAST MAIN STREET
City	PEN ARGYL
County	NORTHAMPTON
State	PA
Zipcode	18072-1616
NAICS Codes	332996
SIC Codes	3498
SIC Descriptions	FABRICATED PIPE AND PIPE FITTINGS
Programs	RCRAINFO, TRIS
Program Interests	TRI REPORTER, UNSPECIFIED UNIVERSE
Updated On	12-OCT-12
Recorded On	01-MAR-00
NAICS Descriptions	FABRICATED PIPE AND PIPE FITTING MANUFACTURING.
Program ID	18072NTRGYROUTE

US RCRA Generators (CESQG, SQG, LQG)



This database returned 6 results for your area.

The United States Environmental Protection Agency (EPA) regulates hazardous waste under the Resource Conservation and Recovery Act (RCRA). EPA maintains a database of facilities, which generate hazardous waste or treat, store, and/or dispose of hazardous wastes.

Conditionally Exempt Small Quantity Generators (CESQG) generate 100 kilograms or less per month of hazardous waste, or 1 kilogram or less per month of acutely hazardous waste.

Small Quantity Generators (SQG) generate more than 100 kilograms, but less than 1,000 kilograms, of hazardous waste per month.

Large Quantity Generators (LQG) generate 1,000 kilograms per month or more of hazardous waste, or more than 1 kilogram per month of acutely hazardous waste.

US RCRA Generators (CESQG, SQG, LQG)

Location	40.86478, -75.26049
Distance to site	974 ft / 0.18 mi SE
Info URL	http://iaspub.epa.gov/enviro/fii_query_detail.disp_program_facility?p_registry_id=110001066998
EPA Identifier	110001066998
Primary Name	ATHLETIC SCREEN PRINTING
Address	636 PEN ARGYL ST
City	PEN ARGYL
County	NORTHAMPTON
State	PA
Zipcode	18072
Programs	PA-EFACTS, RCRAINFO
Program Interests	SQG, STATE MASTER
Updated On	17-JUL-14
Recorded On	01-MAR-00
Program ID	PAD982575193

Location	40.86658, -75.25394
Distance to site	2151 ft / 0.41 mi E
Info URL	http://iaspub.epa.gov/enviro/fii_query_detail.disp_program_facility?p_registry_id=110028057858
EPA Identifier	110028057858
Primary Name	ON THE SPOT DRY CLNR
Address	229 S ROBINSON AVE
City	PEN ARGYL
County	NORTHAMPTON
State	PA
Zipcode	18072
Programs	PA-EFACTS, RCRAINFO
Program Interests	SQG, STATE MASTER
Updated On	17-JUL-14
Recorded On	15-FEB-07
Program ID	PAR000515221

US RCRA Generators (CESQG, SQG, LQG)

Location 40.86027, -75.2625
Distance to site 2573 ft / 0.49 mi S
Info URL http://iaspub.epa.gov/enviro/fii_query_detail.disp_program_facility?p_registry_id=110012591187
EPA Identifier 110012591187
Primary Name GREEN KNIGHT ECONOMIC DEV
Address 2147 PEN ARGYL ROAD
City PEN ARGYL
County NORTHAMPTON
State PA
Zipcode 18072-9805
NAICS Codes 221118
SIC Codes 4911, 4953, PRIV
SIC Descriptions ELECTRIC SERVICES, REFUSE SYSTEMS
Programs AIRS/AFS, EIS, RBLC, RCRAINFO
Program Interests AIR MAJOR, CESQG, CRITERIA AND HAZARDOUS AIR POLLUTANT INVENTORY
Updated On 30-APR-14
Recorded On 29-AUG-02
Program ID 3883611

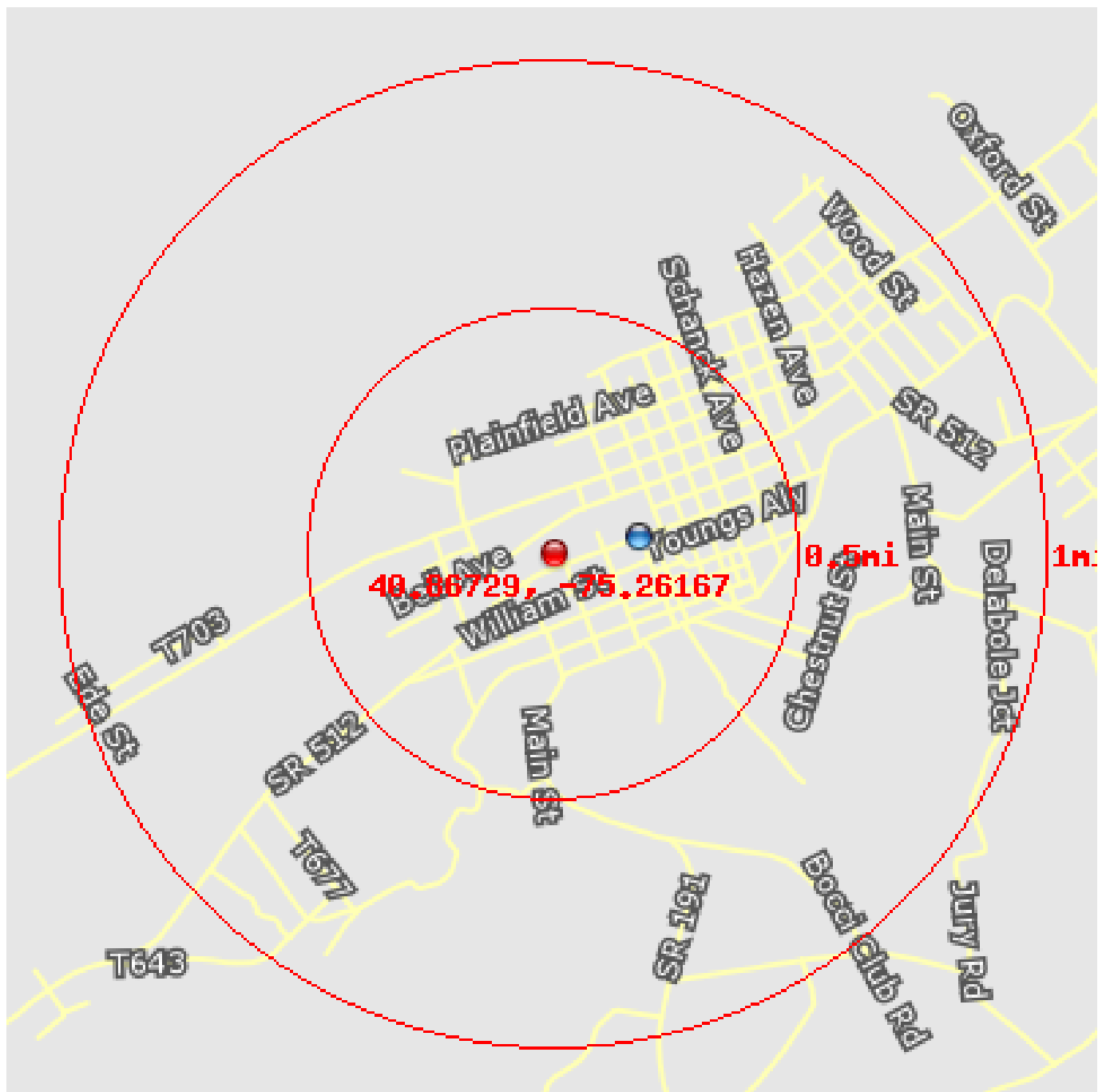
Location 40.85831, -75.26221
Distance to site 3282 ft / 0.62 mi S
Info URL http://iaspub.epa.gov/enviro/fii_query_detail.disp_program_facility?p_registry_id=110020504319
EPA Identifier 110020504319
Primary Name GRAND CTL SANI
Address 1963 PEN ARGYL ROAD
City PEN ARGYL
County NORTHAMPTON
State PA
Zipcode 18072-9646
NAICS Codes 238910, 562212
SIC Codes 1794, 4953, PRIV
SIC Descriptions EXCAVATION WORK, REFUSE SYSTEMS
Programs AIRS/AFS, E-GGRT, EIS, ICIS, NPDES, RCRAINFO
Program Interests AIR MAJOR, AIR MINOR, CESQG, CRITERIA AND HAZARDOUS AIR POLLUTANT INVENTORY, FORMAL ENFORCEMENT ACTION, GREENHOUSE GAS REPORTER, ICIS-NPDES NON-MAJOR
Updated On 30-APR-14
Recorded On 20-JAN-05
NAICS Descriptions SITE PREPARATION CONTRACTORS., SOLID WASTE LANDFILL.
Program ID 1003460

US RCRA Generators (CESQG, SQG, LQG)

Location	40.85831, -75.27476
Distance to site	4876 ft / 0.92 mi SW
Info URL	http://iaspub.epa.gov/enviro/fii_query_detail.disp_program_facility?p_registry_id=110001029217
EPA Identifier	110001029217
Primary Name	TRUE2FORM PENARGYL LOCATION
Address	1016 PENNSYLVANIA AVE
City	PEN ARGYL
County	NORTHAMPTON
State	PA
Zipcode	18072
Programs	RCRAINFO
Program Interests	SQG
Updated On	09-AUG-10
Recorded On	01-MAR-00
Program ID	PAD981938640

Location	40.87148, -75.2443
Distance to site	5032 ft / 0.95 mi E
Info URL	http://iaspub.epa.gov/enviro/fii_query_detail.disp_program_facility?p_registry_id=110020480264
EPA Identifier	110020480264
Primary Name	BANGOR BODY WORKS
Address	121 CESARE DR
City	PEN ARGYL
County	NORTHAMPTON
State	PA
Zipcode	18072
NAICS Codes	811121
Programs	RCRAINFO
Program Interests	CESQG
Updated On	09-AUG-10
Recorded On	05-JAN-05
NAICS Descriptions	AUTOMOTIVE BODY, PAINT, AND INTERIOR REPAIR AND MAINTENANCE.
Program ID	PAR000512392

US ACRES (Brownfields)



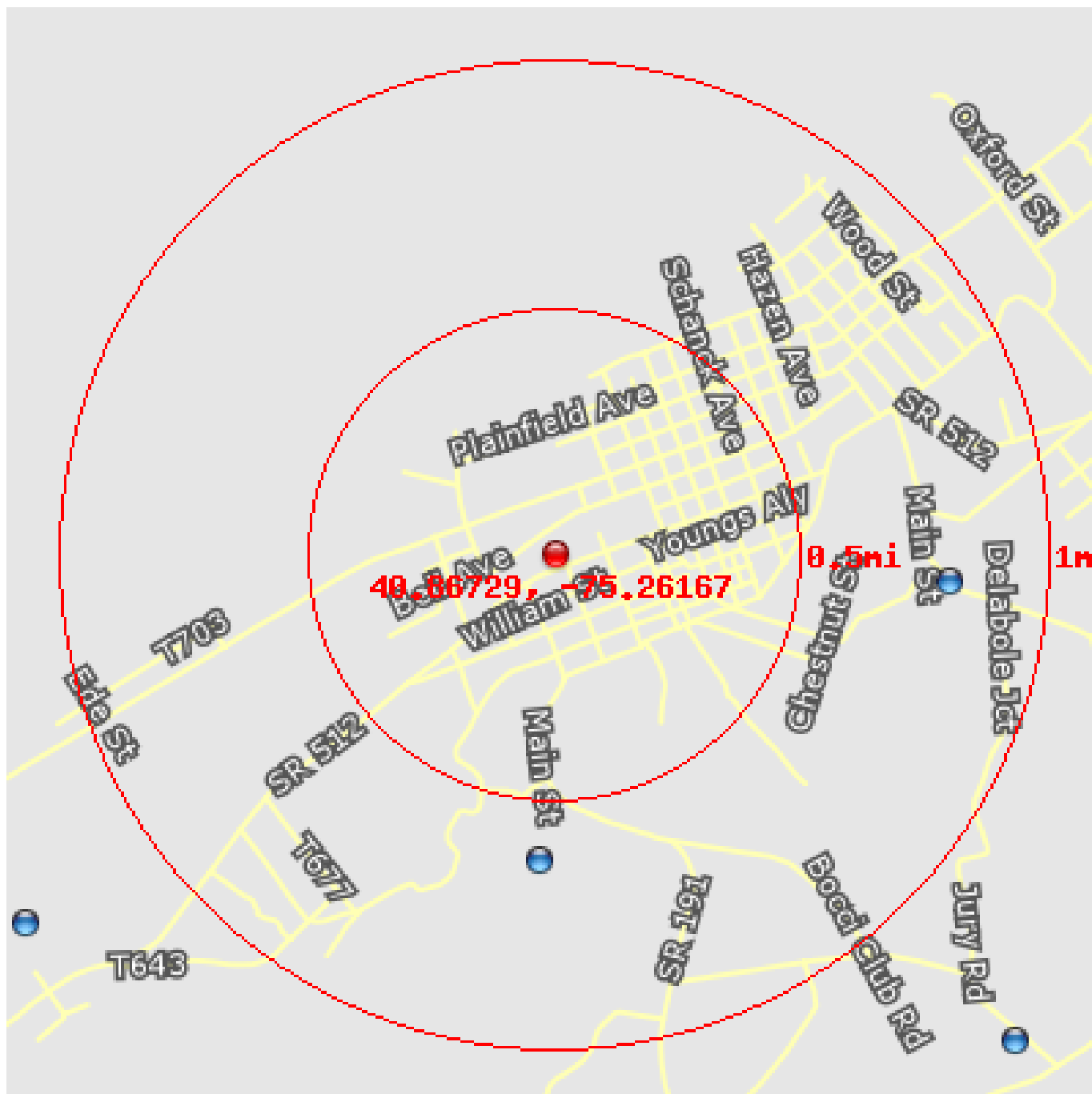
This database returned 1 results for your area.

Brownfields are real property, the expansion, redevelopment, or reuse of which may be complicated by the presence or potential presence of a hazardous substance, pollutant, or contaminant. Cleaning up and reinvesting in these properties protects the environment, reduces blight, and takes development pressures off greenspaces and working lands. The Assessment, Cleanup and Redevelopment Exchange System (ACRES) is an online database for Brownfields Grantees to electronically submit data directly to The United States Environmental Protection Agency (EPA)

US ACRES (Brownfields)

Location	40.86772, -75.25832
Distance to site	937 ft / 0.18 mi E
Info URL	http://iaspub.epa.gov/enviro/fii_query_detail.disp_program_facility?p_registry_id=110046426355
EPA Identifier	110046426355
Primary Name	SLATE BELT YMCA
Address	315 W. PENNSYLVANIA AVENUE
City	PEN ARGYL
County	NORTHAMPTON
State	PA
Zipcode	18072
Programs	ACRES
Program Interests	BROWNFIELDS PROPERTY
Updated On	11-MAR-14
Recorded On	12-SEP-12

US NPDES



This database returned 2 results for your area.

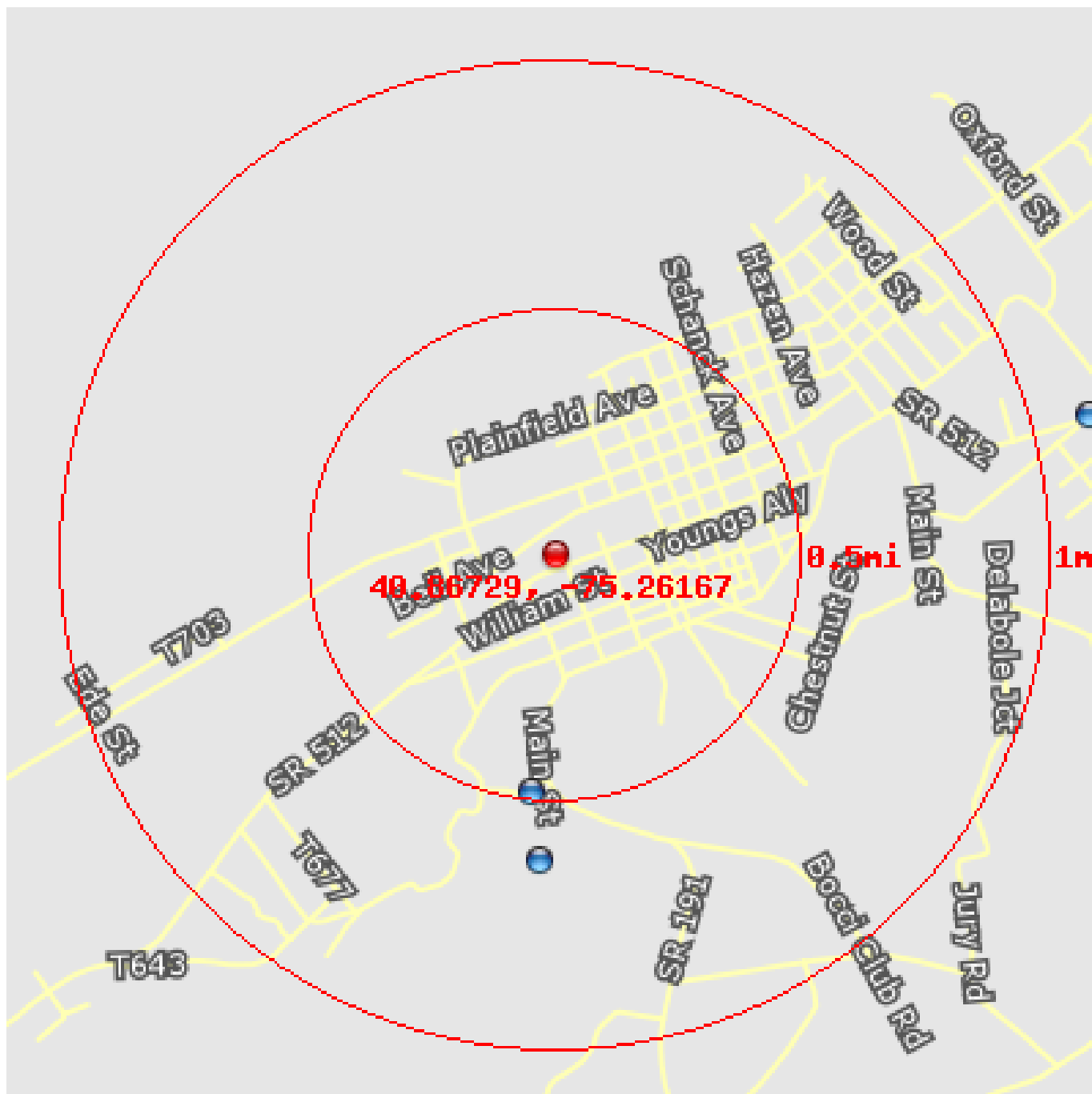
The NPDES module of the Compliance Information System (ICIS) tracks surface water permits issued under the Clean Water Act. Under NPDES, all facilities that discharge pollutants from any point source into waters of the United States are required to obtain a permit. The permit will likely contain limits on what can be discharged, impose monitoring and reporting requirements, and include other provisions to ensure that the discharge does not adversely affect water quality.

US NPDES

Location	40.85831, -75.26221
Distance to site	3282 ft / 0.62 mi S
Info URL	http://iaspub.epa.gov/enviro/fii_query_detail.disp_program_facility?p_registry_id=110020504319
EPA Identifier	110020504319
Primary Name	GRAND CTL SANI
Address	1963 PEN ARGYL ROAD
City	PEN ARGYL
County	NORTHAMPTON
State	PA
Zipcode	18072-9646
NAICS Codes	238910, 562212
SIC Codes	1794, 4953, PRIV
SIC Descriptions	EXCAVATION WORK, REFUSE SYSTEMS
Programs	AIRS/AFS, E-GGRT, EIS, ICIS, NPDES, RCRAINFO
Program Interests	AIR MAJOR, AIR MINOR, CESQG, CRITERIA AND HAZARDOUS AIR POLLUTANT INVENTORY, FORMAL ENFORCEMENT ACTION, GREENHOUSE GAS REPORTER, ICIS-NPDES NON-MAJOR
Updated On	30-APR-14
Recorded On	20-JAN-05
NAICS Descriptions	SITE PREPARATION CONTRACTORS., SOLID WASTE LANDFILL.
Program ID	1003460

Location	40.8664, -75.24636
Distance to site	4238 ft / 0.8 mi E
Info URL	http://iaspub.epa.gov/enviro/fii_query_detail.disp_program_facility?p_registry_id=110007746644
EPA Identifier	110007746644
Primary Name	PENN ARGYL MUN AUTH STP
Address	SOUTH MAIN ST
City	PEN ARGYL
County	NORTHAMPTON
State	PA
Zipcode	18072
SIC Codes	4952
SIC Descriptions	SEWERAGE SYSTEMS
Programs	NPDES, RCRAINFO
Program Interests	ICIS-NPDES NON-MAJOR, UNSPECIFIED UNIVERSE
Updated On	05-MAR-13
Recorded On	01-MAR-00
Program ID	PA0037052

US Air Facility System (AIRS / AFS)



This database returned 2 results for your area.

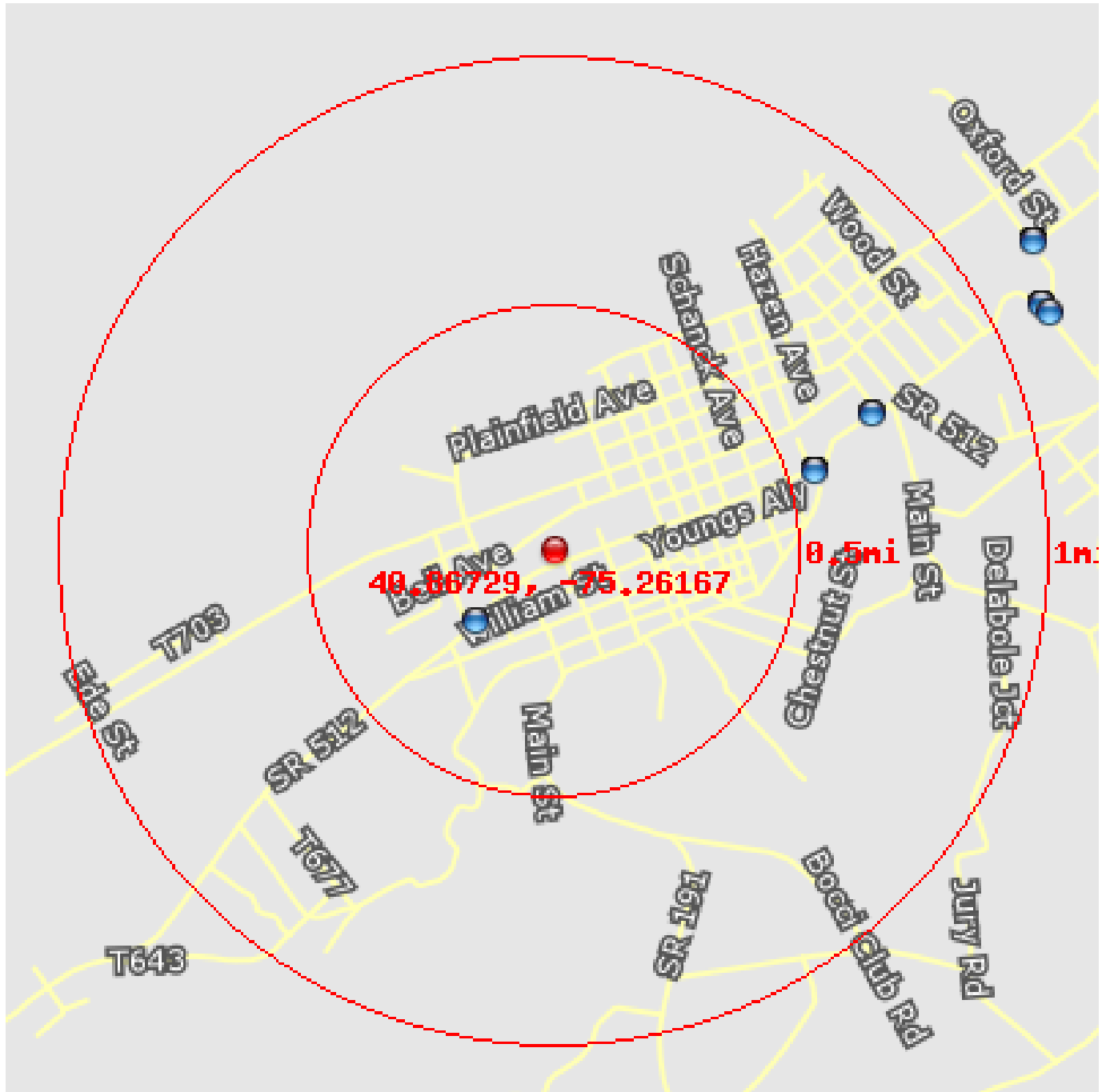
The Air Facility System (AIRS / AFS) contains compliance and permit data for stationary sources of air pollution (such as electric power plants, steel mills, factories, and universities) regulated by EPA, state and local air pollution agencies. The information in AFS is used by the states to prepare State Implementation Plans (SIPs) and to track the compliance status of point sources with various regulatory programs under Clean Air Act.

US Air Facility System (AIRS / AFS)

Location 40.86027, -75.2625
Distance to site 2573 ft / 0.49 mi S
Info URL http://iaspub.epa.gov/enviro/fii_query_detail.disp_program_facility?p_registry_id=110012591187
EPA Identifier 110012591187
Primary Name GREEN KNIGHT ECONOMIC DEV
Address 2147 PEN ARGYL ROAD
City PEN ARGYL
County NORTHAMPTON
State PA
Zipcode 18072-9805
NAICS Codes 221118
SIC Codes 4911, 4953, PRIV
SIC Descriptions ELECTRIC SERVICES, REFUSE SYSTEMS
Programs AIRS/AFS, EIS, RBLC, RCRAINFO
Program Interests AIR MAJOR, CESQG, CRITERIA AND HAZARDOUS AIR POLLUTANT INVENTORY
Updated On 30-APR-14
Recorded On 29-AUG-02
Program ID 3883611

Location 40.85831, -75.26221
Distance to site 3282 ft / 0.62 mi S
Info URL http://iaspub.epa.gov/enviro/fii_query_detail.disp_program_facility?p_registry_id=110020504319
EPA Identifier 110020504319
Primary Name GRAND CTL SANI
Address 1963 PEN ARGYL ROAD
City PEN ARGYL
County NORTHAMPTON
State PA
Zipcode 18072-9646
NAICS Codes 238910, 562212
SIC Codes 1794, 4953, PRIV
SIC Descriptions EXCAVATION WORK, REFUSE SYSTEMS
Programs AIRS/AFS, E-GGRT, EIS, ICIS, NPDES, RCRAINFO
Program Interests AIR MAJOR, AIR MINOR, CESQG, CRITERIA AND HAZARDOUS AIR POLLUTANT INVENTORY, FORMAL ENFORCEMENT ACTION, GREENHOUSE GAS REPORTER, ICIS-NPDES NON-MAJOR
Updated On 30-APR-14
Recorded On 20-JAN-05
NAICS Descriptions SITE PREPARATION CONTRACTORS., SOLID WASTE LANDFILL.
Program ID 1003460

PA Underground Storage Tanks



This database returned 16 results for your area.

Underground Storage Tanks (UST) containing hazardous or petroleum substances are regulated under Subtitle I of the Resource Conservation and Recovery Act (RCRA). The Pennsylvania Department of Environmental Protection, Division of Storage Tanks maintains a list of registered USTs.

PA Underground Storage Tanks

Location	40.86518, -75.26459
Distance to site	1115 ft / 0.21 mi SW
County	Northampton
Municipality	Plainfield
Site Name	GRAND CTL SANI LDFL
Address	910 W PENNSYLVANIA AVE
City	PEN ARGYL
State	PA
Zip	18072
Capacity	12000
Substance	DIESL
Status	C
Date Installed	1997-02-10
Tank Code	AST

Location	40.86518, -75.26459
Distance to site	1115 ft / 0.21 mi SW
County	Northampton
Municipality	Plainfield
Site Name	GRAND CTL SANI LDFL
Address	910 W PENNSYLVANIA AVE
City	PEN ARGYL
State	PA
Zip	18072
Capacity	5700
Substance	HZSUB
Status	C
Date Installed	2005-05-11
Tank Code	AST

Location	40.86955, -75.25162
Distance to site	2894 ft / 0.55 mi E
County	Northampton
Municipality	Pen Argyl
Site Name	RR CORTAZZO FUEL
Address	989 PENNSYLVANIA AVE
City	PEN ARGYL
State	PA
Zip	18072
Capacity	10000
Substance	KERO
Status	C
Date Installed	1960-03-01
Tank Code	AST

PA Underground Storage Tanks

Location	40.86955, -75.25162
Distance to site	2894 ft / 0.55 mi E
County	Northampton
Municipality	Plainfield
Site Name	CA LESSIG
Address	950 PENNSYLVANIA AVE
City	PEN ARGYL
State	PA
Zip	18072
Capacity	8000
Substance	GAS
Status	C
Date Installed	1992-05-20
Tank Code	UST

Location	40.86955, -75.25162
Distance to site	2894 ft / 0.55 mi E
County	Northampton
Municipality	Plainfield
Site Name	CA LESSIG
Address	950 PENNSYLVANIA AVE
City	PEN ARGYL
State	PA
Zip	18072
Capacity	12000
Substance	GAS
Status	C
Date Installed	1992-05-20
Tank Code	UST

Location	40.86955, -75.25162
Distance to site	2894 ft / 0.55 mi E
County	Northampton
Municipality	Plainfield
Site Name	CA LESSIG
Address	950 PENNSYLVANIA AVE
City	PEN ARGYL
State	PA
Zip	18072
Capacity	6000
Substance	DIESL
Status	C
Date Installed	1992-05-20
Tank Code	UST

PA Underground Storage Tanks

Location	40.86955, -75.25162
Distance to site	2894 ft / 0.55 mi E
County	Northampton
Municipality	Pen Argyl
Site Name	RR CORTAZZO FUEL
Address	989 PENNSYLVANIA AVE
City	PEN ARGYL
State	PA
Zip	18072
Capacity	8000
Substance	GAS
Status	C
Date Installed	1993-01-01
Tank Code	UST

Location	40.86955, -75.25162
Distance to site	2894 ft / 0.55 mi E
County	Northampton
Municipality	Pen Argyl
Site Name	RR CORTAZZO FUEL
Address	989 PENNSYLVANIA AVE
City	PEN ARGYL
State	PA
Zip	18072
Capacity	6000
Substance	DIESL
Status	C
Date Installed	1993-01-01
Tank Code	UST

Location	40.86955, -75.25162
Distance to site	2894 ft / 0.55 mi E
County	Northampton
Municipality	Pen Argyl
Site Name	RR CORTAZZO FUEL
Address	989 PENNSYLVANIA AVE
City	PEN ARGYL
State	PA
Zip	18072
Capacity	20000
Substance	HO
Status	C
Date Installed	1980-01-01
Tank Code	AST

PA Underground Storage Tanks

Location	40.86955, -75.25162
Distance to site	2894 ft / 0.55 mi E
County	Northampton
Municipality	Pen Argyl
Site Name	RR CORTAZZO FUEL
Address	989 PENNSYLVANIA AVE
City	PEN ARGYL
State	PA
Zip	18072
Capacity	12000
Substance	GAS
Status	C
Date Installed	1993-01-01
Tank Code	UST

Location	40.86955, -75.25162
Distance to site	2894 ft / 0.55 mi E
County	Northampton
Municipality	Pen Argyl
Site Name	RR CORTAZZO FUEL
Address	989 PENNSYLVANIA AVE
City	PEN ARGYL
State	PA
Zip	18072
Capacity	20000
Substance	HO
Status	C
Date Installed	1960-03-01
Tank Code	AST

Location	40.86955, -75.25162
Distance to site	2894 ft / 0.55 mi E
County	Northampton
Municipality	Pen Argyl
Site Name	RR CORTAZZO FUEL
Address	989 PENNSYLVANIA AVE
City	PEN ARGYL
State	PA
Zip	18072
Capacity	4000
Substance	KERO
Status	C
Date Installed	1993-01-01
Tank Code	UST

PA Underground Storage Tanks

Location	40.86955, -75.25162
Distance to site	2894 ft / 0.55 mi E
County	Northampton
Municipality	Pen Argyl
Site Name	RR CORTAZZO FUEL
Address	989 PENNSYLVANIA AVE
City	PEN ARGYL
State	PA
Zip	18072
Capacity	10000
Substance	FO2
Status	C
Date Installed	1980-01-01
Tank Code	AST

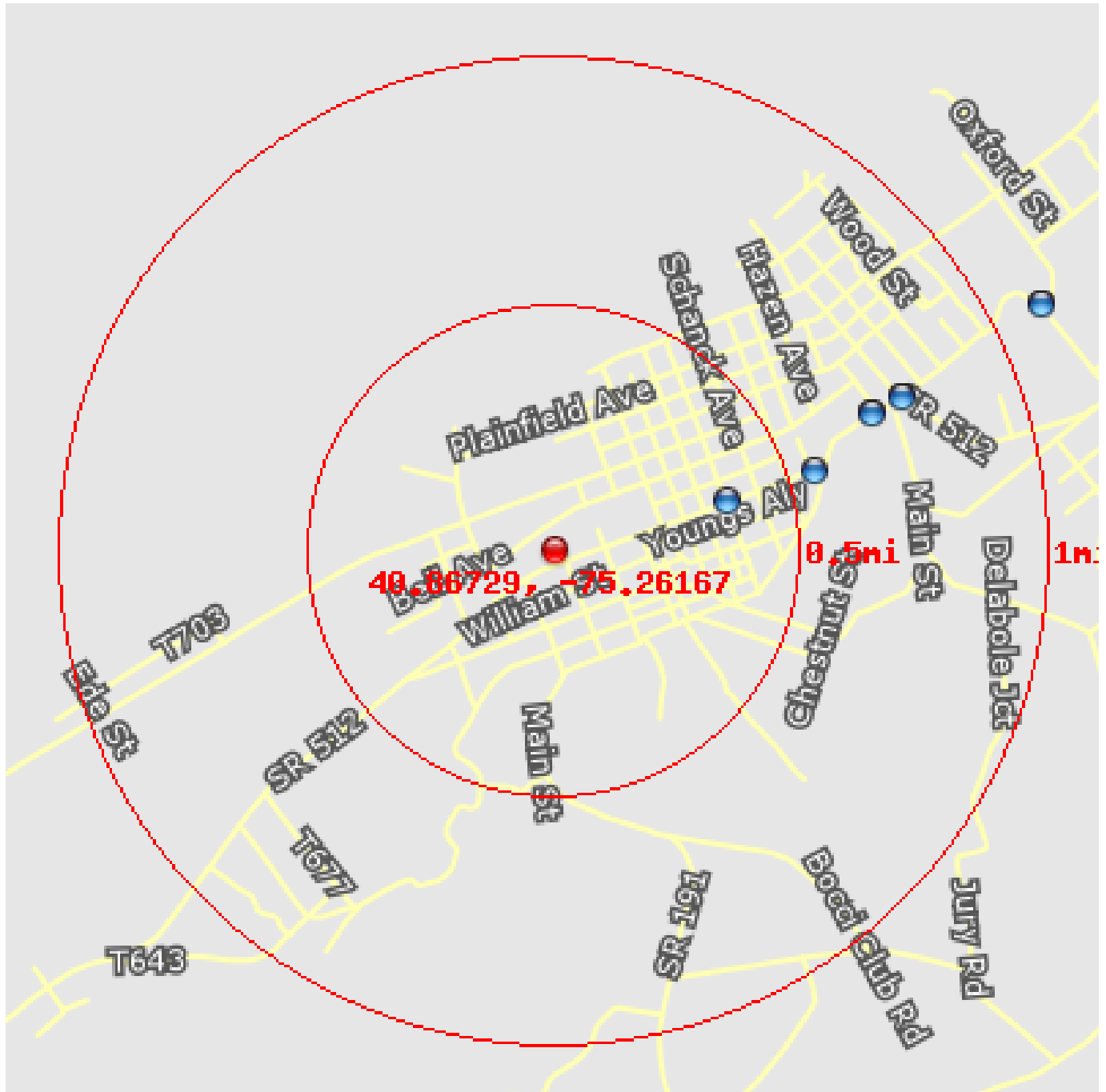
Location	40.87116, -75.24932
Distance to site	3689 ft / 0.7 mi E
County	Northampton
Municipality	Pen Argyl
Site Name	TURKEY HILL 223
Address	434 E MAIN ST
City	PEN ARGYL
State	PA
Capacity	10000
Substance	GAS
Status	C
Date Installed	2007-01-29
Tank Code	UST

Location	40.87116, -75.24932
Distance to site	3689 ft / 0.7 mi E
County	Northampton
Municipality	Pen Argyl
Site Name	TURKEY HILL 223
Address	434 E MAIN ST
City	PEN ARGYL
State	PA
Capacity	5000
Substance	GAS
Status	C
Date Installed	2007-01-29
Tank Code	UST

PA Underground Storage Tanks

Location	40.87116, -75.24932
Distance to site	3689 ft / 0.7 mi E
County	Northampton
Municipality	Pen Argyl
Site Name	TURKEY HILL 223
Address	434 E MAIN ST
City	PEN ARGYL
State	PA
Capacity	5000
Substance	DIESL
Status	C
Date Installed	2007-01-29
Tank Code	UST

PA Leaking Underground Storage Tanks



This database returned 6 results for your area.

Information on Leaking underground storage tanks containing hazardous or petroleum substances is maintained by the Pennsylvania Department of Environmental Protection, Division of Storage Tanks.

PA Leaking Underground Storage Tanks

Location	40.86867, -75.25497
Distance to site	1915 ft / 0.36 mi E
Name	PEN ARGYL BORO
Address	11 N ROBINSON AVE
Address	NULL
City	PEN ARGYL
Confirmed	1989-08-05
Type	USTPT
Status	5
Status Date	1999-12-28
Facility ID	48-35219
County	Northampton

Location	40.86955, -75.25162
Distance to site	2894 ft / 0.55 mi E
Name	CA LESSIG
Address	950 PENNSYLVANIA AVE
Address	NULL
City	PEN ARGYL
Confirmed	2007-10-03
Type	USTPT
Status	2
Status Date	2007-10-03
Facility ID	48-04667
County	Northampton

Location	40.87116, -75.24932
Distance to site	3689 ft / 0.7 mi E
Name	TURKEY HILL 223
Address	434 E MAIN ST
Address	NULL
City	PEN ARGYL
Confirmed	1998-08-28
Type	USTPT
Status	5
Status Date	2005-08-19
Facility ID	48-35200
County	Northampton

PA Leaking Underground Storage Tanks

Location	40.87116, -75.24932
Distance to site	3689 ft / 0.7 mi E
Name	TURKEY HILL 223
Address	434 E MAIN ST
Address	NULL
City	PEN ARGYL
Confirmed	1993-04-26
Type	USTHZ
Status	5
Status Date	2005-08-19
Facility ID	48-35200
County	Northampton

Location	40.87166, -75.24825
Distance to site	4034 ft / 0.76 mi E
Name	CESARES SVC STA
Address	700 E MAIN ST
Address	NULL
City	PEN ARGYL
Confirmed	1998-01-19
Type	USTPT
Status	4
Status Date	2005-09-09
Facility ID	48-40856
County	Northampton

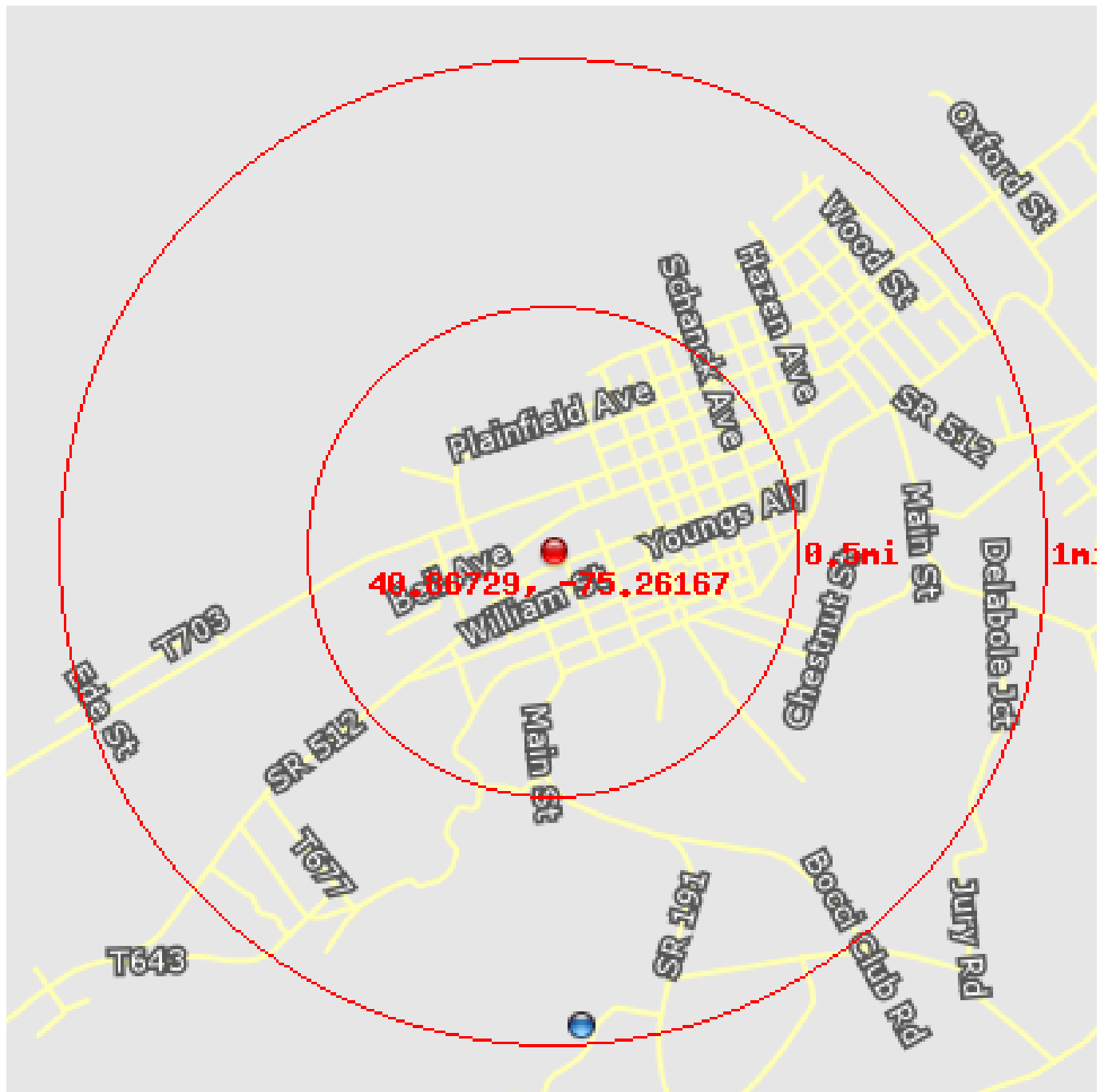
Location	40.87166, -75.24825
Distance to site	4034 ft / 0.76 mi E
Name	CESARES SVC STA
Address	700 E MAIN ST
Address	NULL
City	PEN ARGYL
Confirmed	2005-01-26
Type	USTPT
Status	2
Status Date	2005-01-26
Facility ID	48-40856
County	Northampton

PA Brownfields

This database returned 0 results for your area.

The Pennsylvania Department of Environmental Protection, Land Recycling Program encourages the recycling and redevelopment of old industrial sites. It sets standards, by law for the first time, that are protective of human health and the environment, but which consider future use. It provides potential developers with clear cleanup standards based on risk, not a moving target in a negotiated agreement, and provides an end to liability when that cleanup standard is achieved. The Land Recycling Program includes four bills. Act 2, Act 3, and Act 4 were signed into law by Governor Tom Ridge on May 19, 1995. Act 6 amended Act 4 and became effective in May 2000. Act 2 of 1995 is the Land Recycling and Environmental Remediation Standards Act. This act is the primary law establishing the Land Recycling Program. It creates a realistic framework for setting cleanup standards, provides special incentives for developing abandoned sites, releases responsible parties from liability when cleanup standards are met, set deadlines for Department of Environmental Protection (DEP) action and provides funding for environmental studies and cleanups. Act 3 of 1995 is the Economic Development Agency, Fiduciary and Lender Environmental Liability Protection Act. This act limits the environmental liability of those involved in redeveloping and financing a recycled industrial site. Act 4 of 1995 is the Industrial Sites Environmental Assessment Act. This act provides up to \$2 million for environmental assessments in certain communities and for cleanups in certain cities through the Department of Community and Economic Development. Act 6 of 2000 is the Industrial Sites Environmental Assessment Act. This act expands the grant program under Act 4 of 1995 and provides for performance-based loans.

PA Municipal Waste - Landfill Sites



This database returned 1 results for your area.

The Pennsylvania Department of Environmental Protection, municipal waste program regulates the storage, transportation, processing, beneficial use, composting, and disposal of municipal waste including maintaining a database of landfills.

Municipal Waste Operations that are included are: _Composting: Includes facilities that use land for processing municipal waste by composting. Composting is a process that biologically decomposes organic waste under controlled anaerobic or aerobic conditions to yield a humus-like product. Land Application: Includes facilities that use agricultural utilization or land reclamation of waste. Sewage sludge is land-applied for its nutrient value or as a soil conditioner. Landfill - Abandoned: The Abandoned Landfill Inventory Project collects geospatial and descriptive data for closed and abandoned landfills throughout the state of Pennsylvania. Locations for sites were determined from historic records such as microfiche, index card, topographic map, and staff personal files, and then compiled into site lists. Each of the six DEP regions is staffed with summer interns who physically locate the sites and collect the data for the project. The purpose of the Abandoned Landfill Inventory Project is to determine the location of abandoned and closed landfills in order to catalog potential environmental hazards. The data is intended for internal government and public consumption, in order to keep property sales, clean-up efforts, and land development well informed. For metadata on the ALI Project, see Abandoned Landfill Metadata. Landfill: A landfill is a facility that uses land for the disposal of municipal waste. Processing Facility: A processing facility is a transfer station, composting facility, resource recovery facility, or a facility that reduces the volume or bulk of municipal waste for offsite reuse. Resource Recovery: A resource recovery is a facility that provides for the extraction and utilization of materials or energy from municipal waste. The facility can be a mechanical extraction facility or a combustion facility. Transfer Station: A transfer station is a facility that receives and processes or temporarily stores municipal waste at a location other than the generation site. This sub-facility facilitates the transportation or transfer of municipal waste to a processing or disposal facility.

PA Municipal Waste - Landfill Sites

Location	40.85333, -75.26056
Distance to site	5104 ft / 0.97 mi S
Site Name	POCONO INDEPENDENT PAPERSTOCK
Compliance	YES
Site ID	492291.000
Site Status	INACTIVE